


Legend

 Study Area



Wayfinding Sign



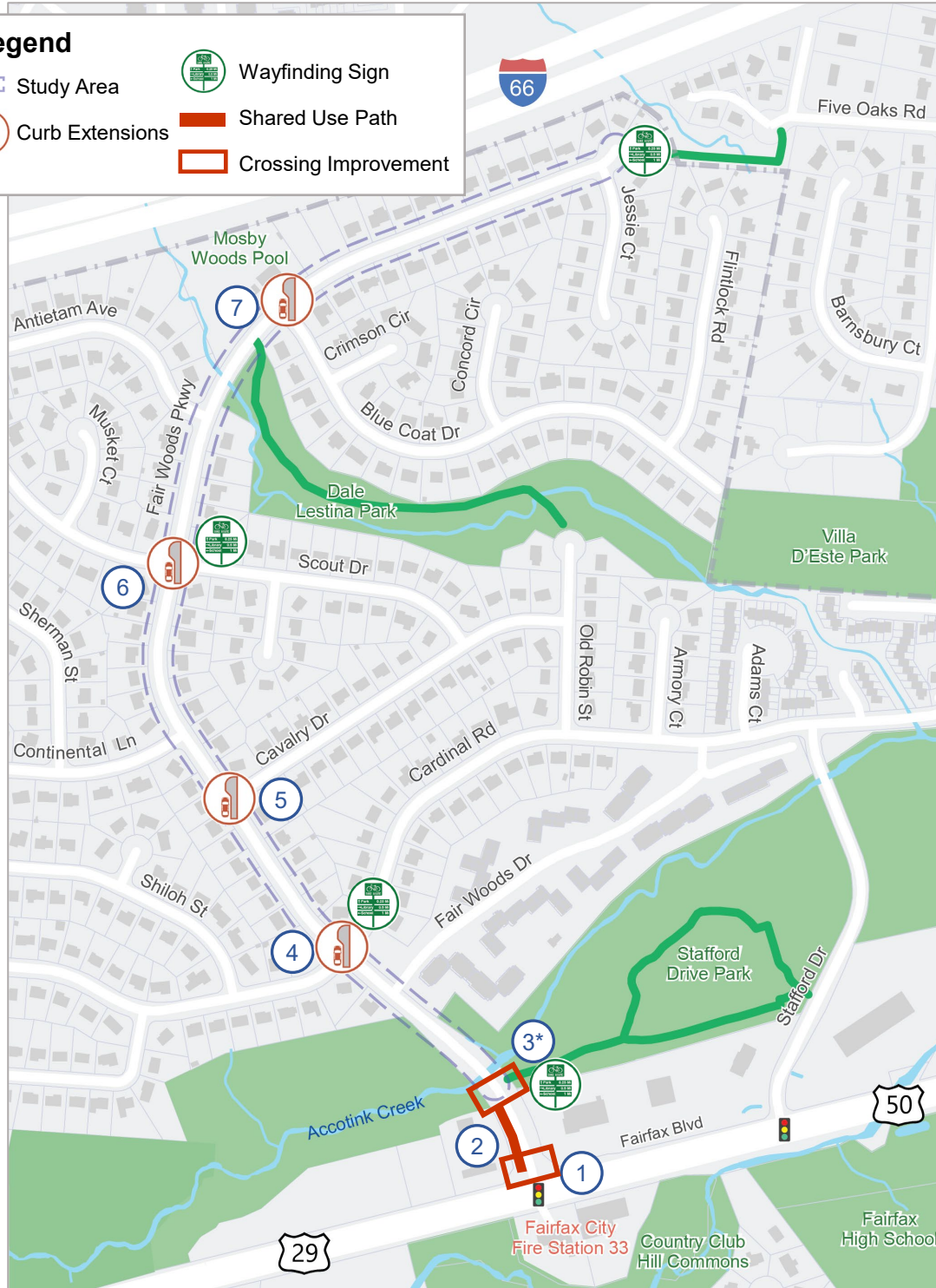
Curb Extensions



Shared Use Path



Crossing Improvement



FAIR WOODS PARKWAY NEIGHBORWAY: SUMMARY OF RECOMMENDED FEATURES

Map key:

1. Narrowed intersection, channelized “slip lanes” converted to traditional right turn lanes at intersection with Fairfax Boulevard
2. Shared use path on west side of Fair Woods Parkway between Fairfax Boulevard and the George Snyder Trail
3. Raised crosswalk at George Snyder Trail

** To be completed as part of the George Snyder Trail project*

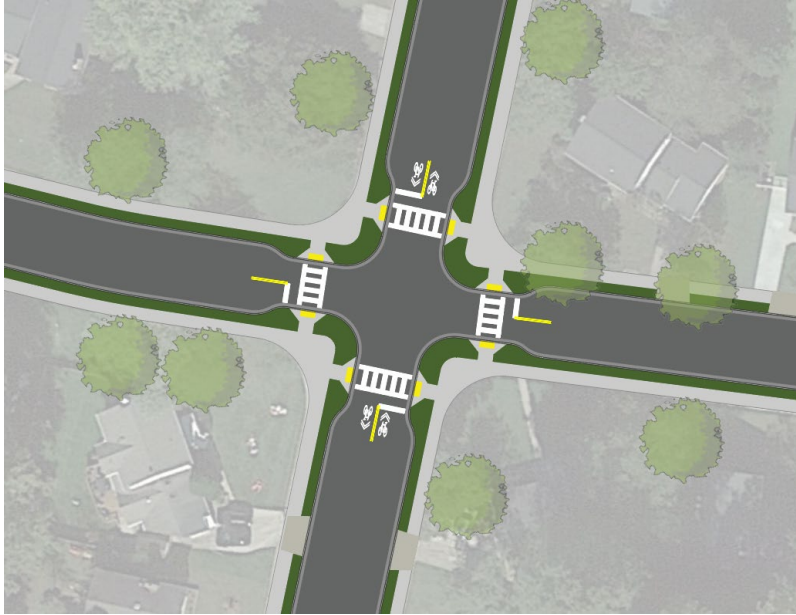
Curb extensions and crosswalks at:

4. Cardinal Road
5. Cavalry Drive
6. Scout Drive
7. Blue Coat Drive


Wayfinding signs and shared lane markings (“sharrows”) will be installed throughout the corridor (exact locations to be determined in final design).

CURB EXTENSION CONCEPT

Four-way intersections:
Cardinal Rd, Scout Dr



Three-way intersections:
Cavalry Dr, Blue Coat Dr



Example:
University Dr & Stratford Ave



Example:
University Dr & Ford Rd



FAIR WOODS PARKWAY SHARED USE PATH AND FAIRFAX BOULEVARD CROSSWALK IMPROVEMENTS

